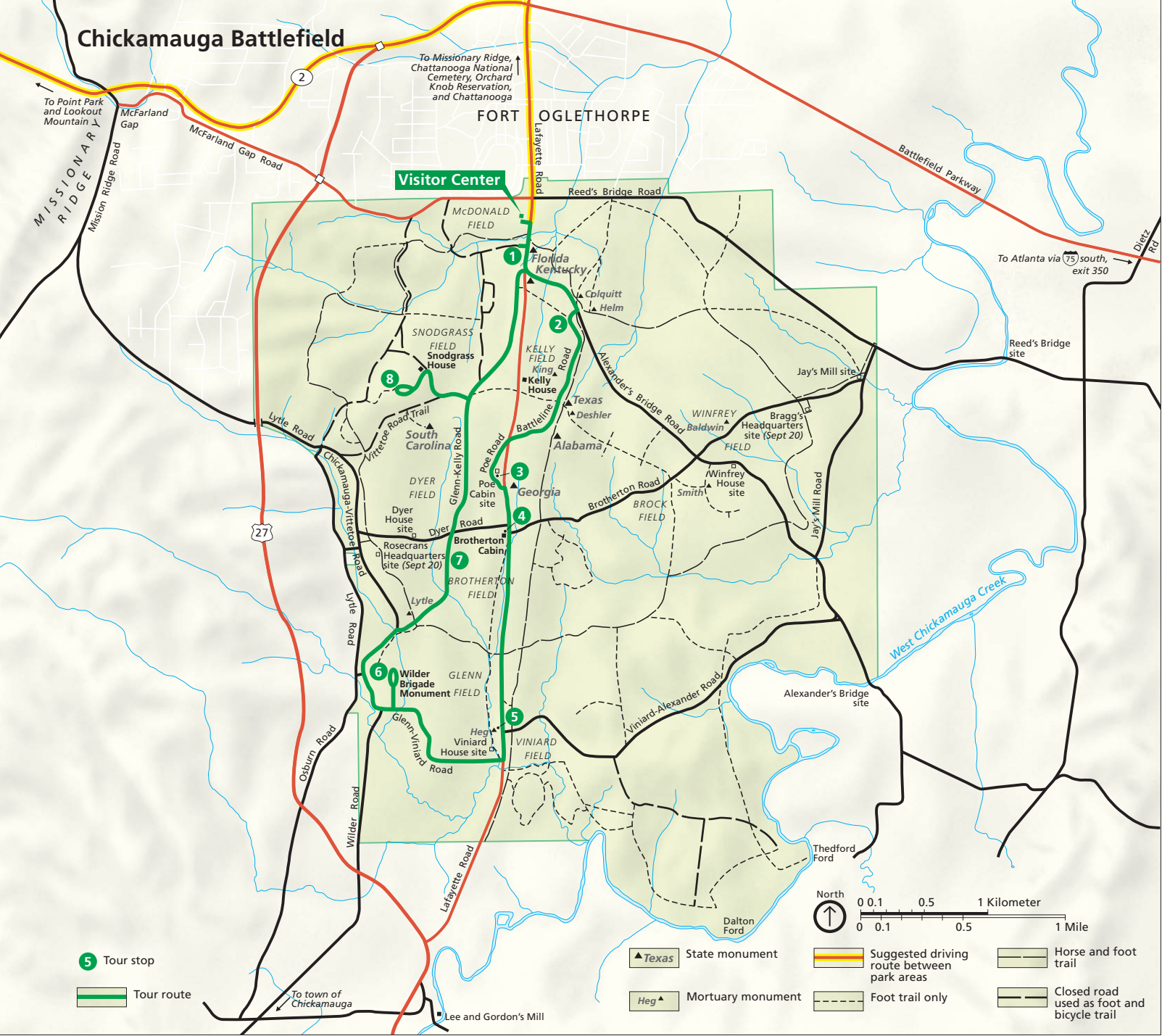










Chickamauga Battlefield



5 Tour stop

 Tour route

 Texas State monument	 Suggested driving route between park areas	 Horse and foot trail
 Heg Mortuary monument	 Foot trail only	 Closed road used as foot and bicycle trail

North 

0 0.1 0.5 1 Kilometer

0 0.1 0.5 1 Mile

Visitor Center

FORT OGLETHORPE

To Missionary Ridge, Chattanooga National Cemetery, Orchard Knob Reservation, and Chattanooga

To Atlanta via I-75 south, exit 350

27

2

1

2

3

4

6

5

8

MISSIONARY RIDGE

West Chickamauga Creek

To town of Chickamauga

Lee and Gordon's Mill